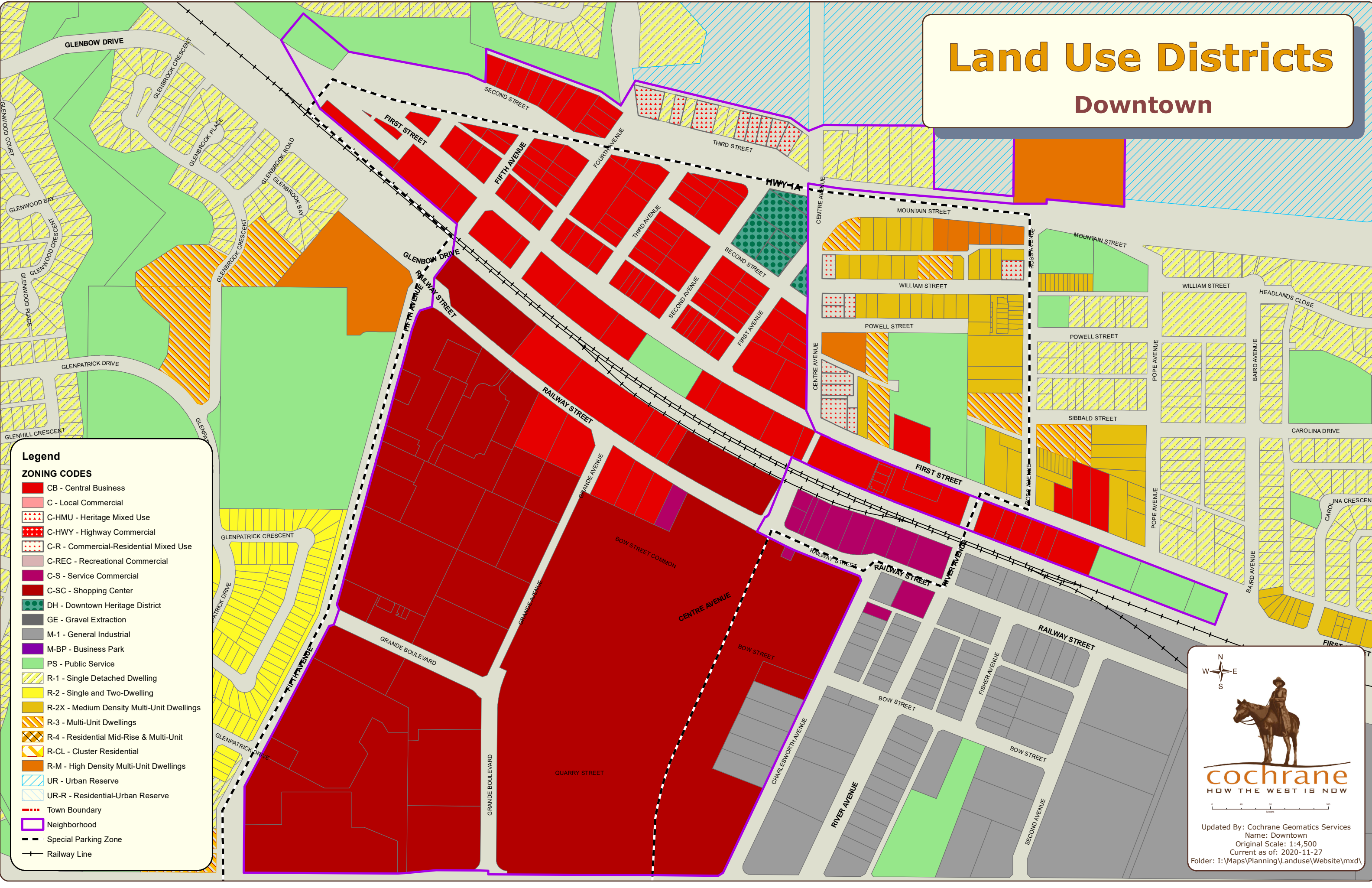


Land Use Districts


Downtown




Legend


ZONING CODES

- CB - Central Business
- C - Local Commercial
- C-HMU - Heritage Mixed Use
- C-HWY - Highway Commercial
- C-R - Commercial-Residential Mixed Use
- C-REC - Recreational Commercial
- C-S - Service Commercial
- C-SC - Shopping Center
- DH - Downtown Heritage District
- GE - Gravel Extraction
- M-1 - General Industrial
- M-BP - Business Park
- PS - Public Service
- R-1 - Single Detached Dwelling
- R-2 - Single and Two-Dwelling
- R-2X - Medium Density Multi-Unit Dwellings
- R-3 - Multi-Unit Dwellings
- R-4 - Residential Mid-Rise & Multi-Unit
- R-CL - Cluster Residential
- R-M - High Density Multi-Unit Dwellings
- UR - Urban Reserve
- UR-R - Residential-Urban Reserve
- Town Boundary
- Neighborhood
- Special Parking Zone
- Railway Line





cochrane
HOW THE WEST IS NOW



Updated By: Cochrane Geomatics Services
 Name: Downtown
 Original Scale: 1:4,500
 Current as of: 2020-11-27
 Folder: I:\Maps\Planning\Landuse\Website\mxd\