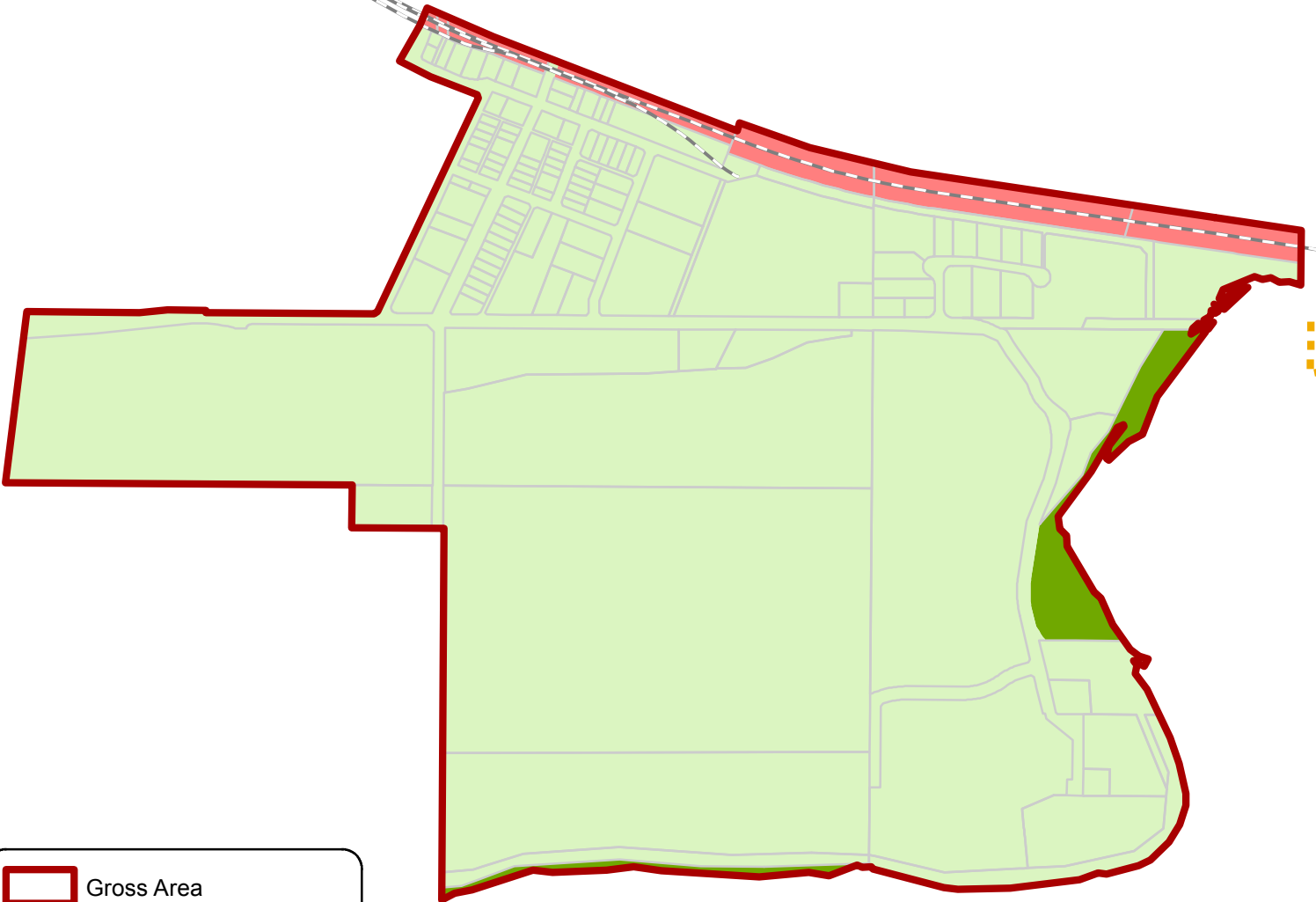







# Industrial Unit Density

Community	Density Units/Acre	Density Units/Hectar	Policy Target Units/Acre
Industrial (2016)	0.03	0.07	None

HWY 1A



-  Gross Area
-  Net Area
-  Excluded Parcels
-  Environmental Reserves
-  Cochrane Boundary