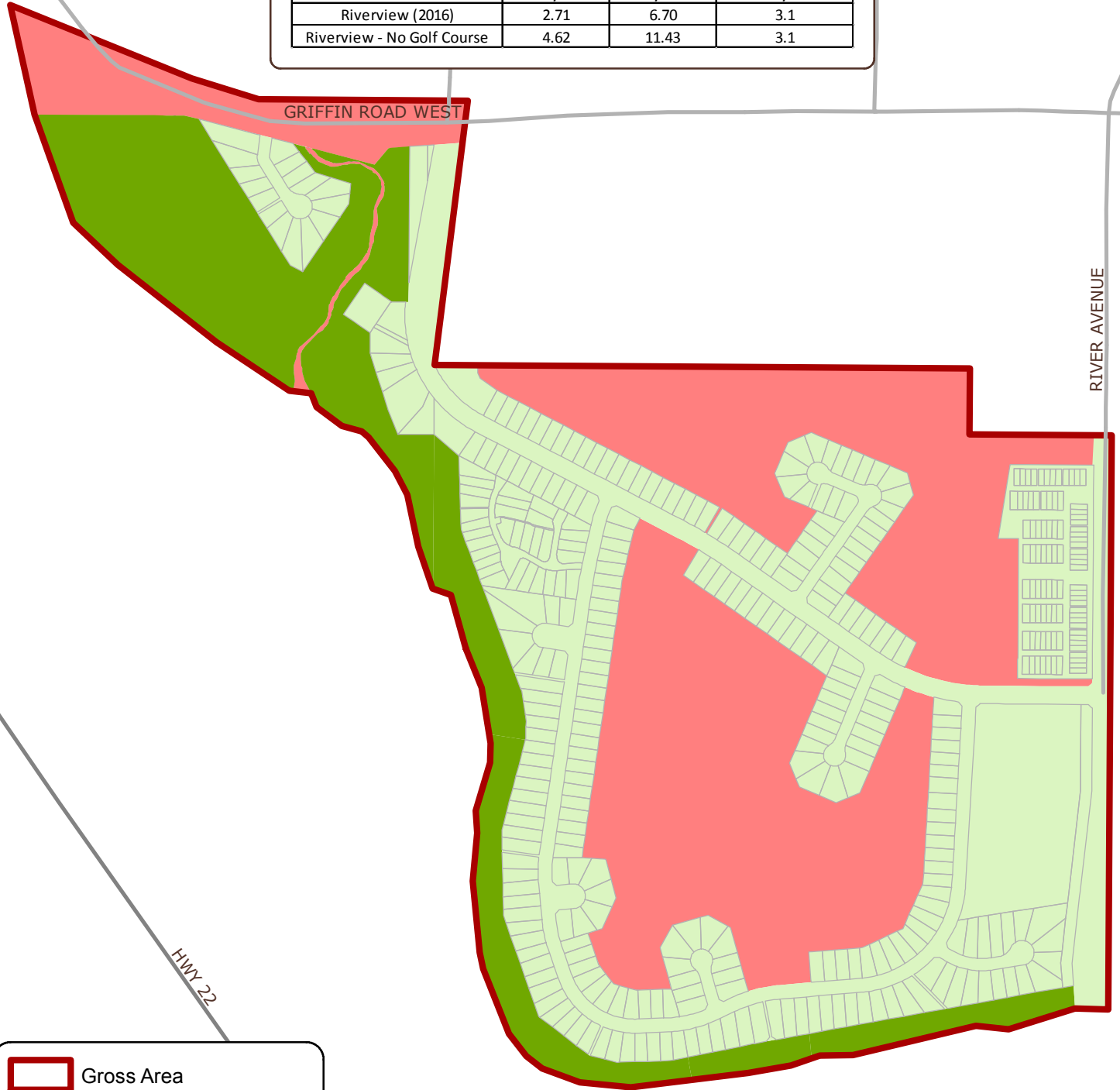








Riverview Unit Density Excluding Golf Course

Community	Density Units/Acre	Density Units/Hectar	Policy Target Units/Acre
Riverview (2016)	2.71	6.70	3.1
Riverview - No Golf Course	4.62	11.43	3.1



-  Gross Area
-  Net Area
-  Environmental Reserves
-  Excluded Parcels
-  Cochrane Boundary



Town of Cochrane Geomatics Department
 Name: Riverview
 Original Scale: 1:7,125
 Current as of: 2020-03-27
 Folder: I:\Maps\Town Density\WCD\Density\Map1