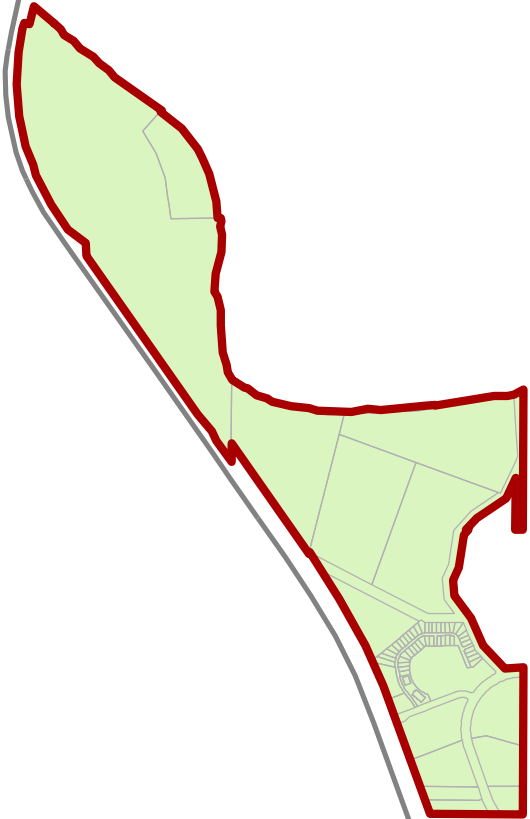







River Heights Unit Density

| Community | Density Units/Acre | Density Units/Hectar | Policy Target Units/Acre |
|----------------------|-----------------------|-------------------------|-----------------------------|
| River Heights (2016) | 0.25 | 0.62 | 8-10 |



-  Gross Area
-  Net Area
-  Environmental Reserves
-  Excluded Parcels
-  Cochrane Boundary