


Rivercrest Unit Density





Community	Density Units/Acre	Density Units/Hectar	Policy Target Units/Acre
Rivercrest (2016)	0.09	0.21	8-10

RIVIERA WAY



RIVER HEIGHTS DRIVE

WILLOW DRIVE

-  Gross Area
-  Net Area
-  Environmental Reserves
-  Excluded Parcels
-  Cochrane Boundary

