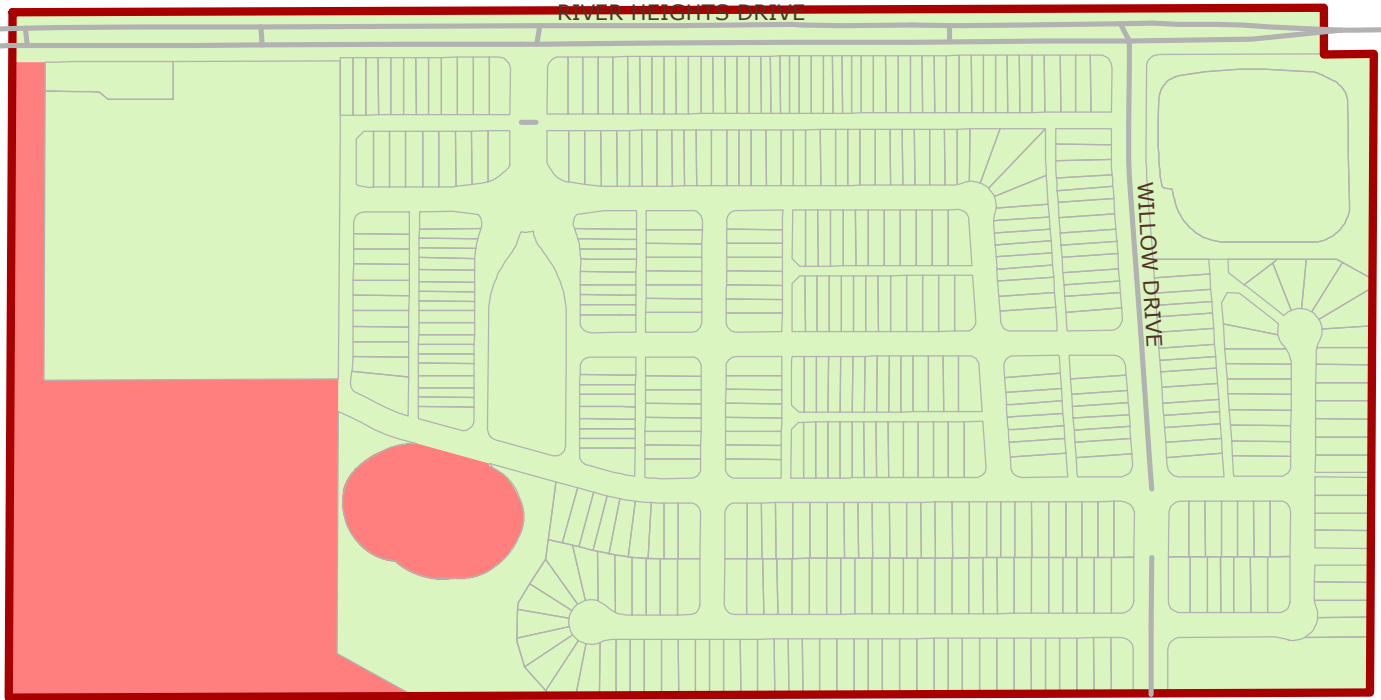


The Willows Unit Density






Community	Density Units/Acre	Density Units/Hectar	Policy Target Units/Acre
The Willows (2018)	5.80	14.34	10.2



JAMES WALKER TRAIL

RIVER HEIGHTS DRIVE

WILLOW DRIVE

-  Gross Area
-  Excluded Parcels
-  Net Area
-  Environmental Reserves
-  Cochrane Boundary