

URBAN
SYSTEMS

\\usl.urban-systems.com\projects\Projects_CAL\1728\0417\01\D-Design\CAD\20_PROD\FIG\HWY 1A\10-HWY 1A OPEN HOUSE\FIG-1728041701-OPEN HOUSE.dwg, 3100x559, 2021/02/22 11:10 am lgreen

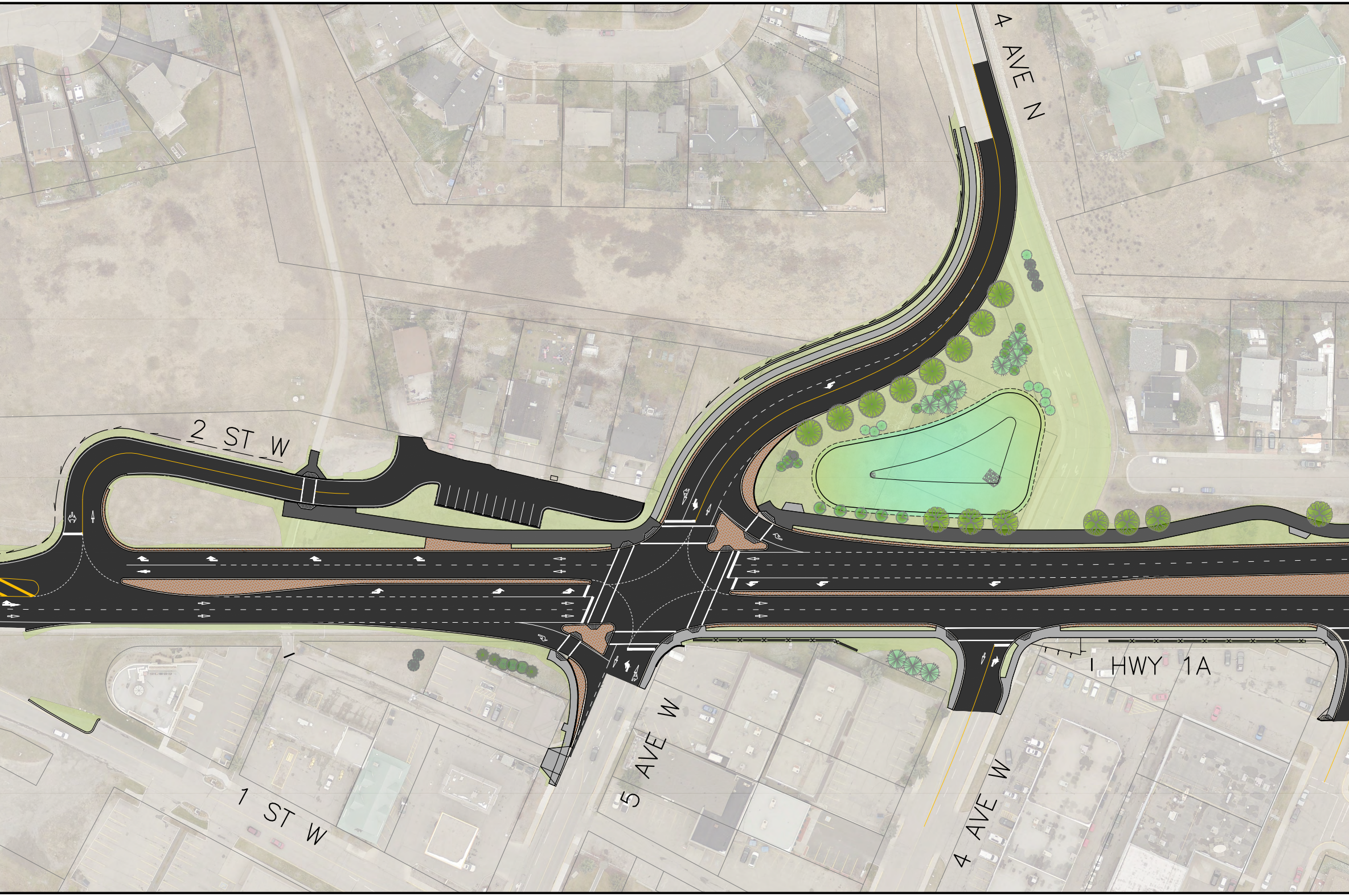
4 AVE N
2 ST W
HWY 1A
5 AVE W
1 ST W
4 AVE W


3 ST W
MOUNTAIN ST
3 AVE W
2 ST W
2 AVE W
CENTRE AVE
MATCHLINE – SEE RIGHT

HWY 1A OVERALL PLAN

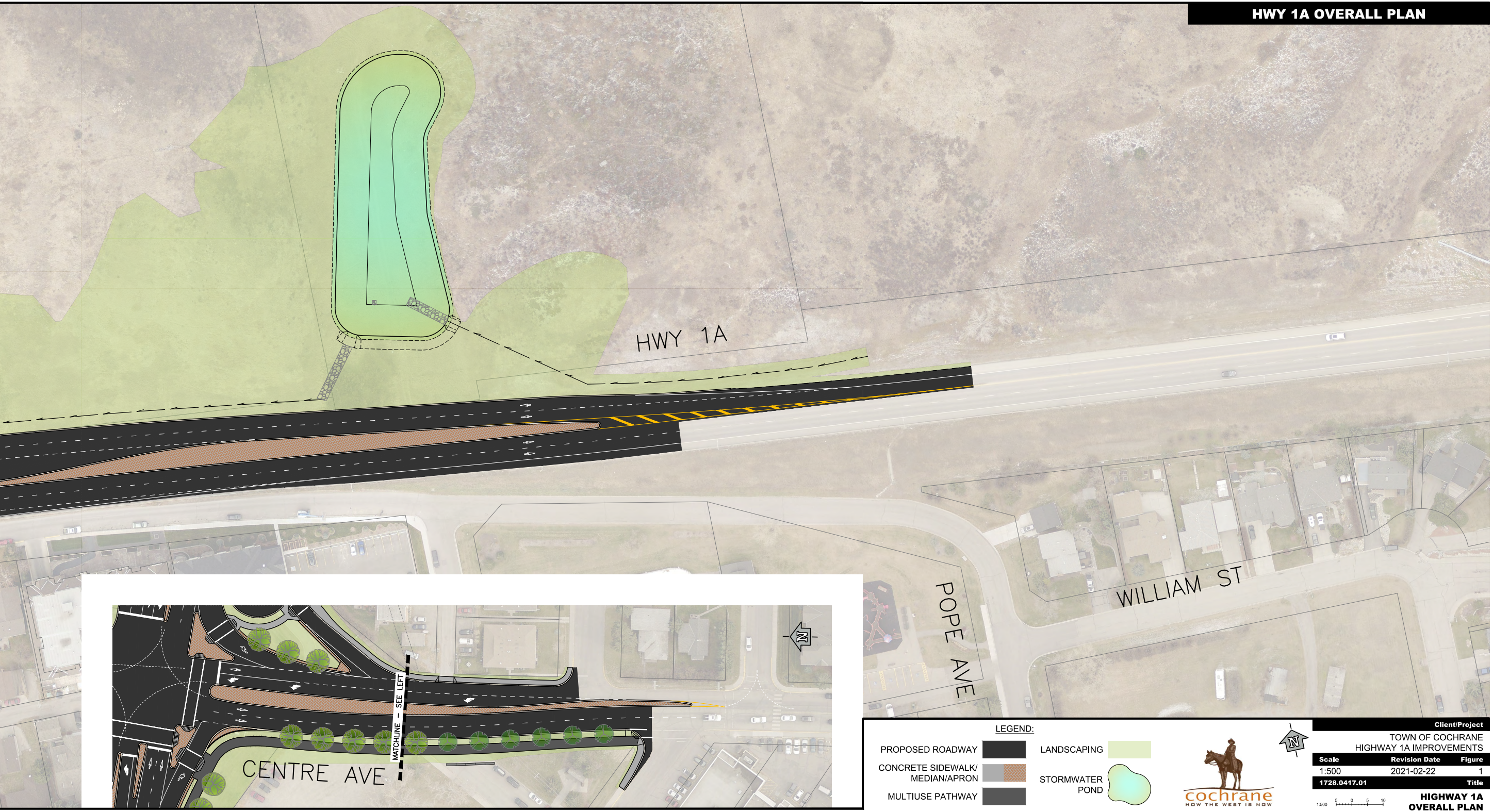
HWY 1A
POPE AVE
WILLIAM ST
CENTRE AVE
MATCHLINE – SEE LEFT
N

LEGEND:

PROPOSED ROADWAY	■	LANDSCAPING	🟩
CONCRETE SIDEWALK/ MEDIAN/APRON	▨	STORMWATER POND	●
MULTIUSE PATHWAY	■		

cochrane
HOW THE WEST IS NOW

Client/Project
TOWN OF COCHRANE
HIGHWAY 1A IMPROVEMENTS

Scale	Revision Date	Figure
1:500	2021-02-22	1

1728.0417.01 **Title**

1:500 5 0 5 10

HIGHWAY 1A OVERALL PLAN